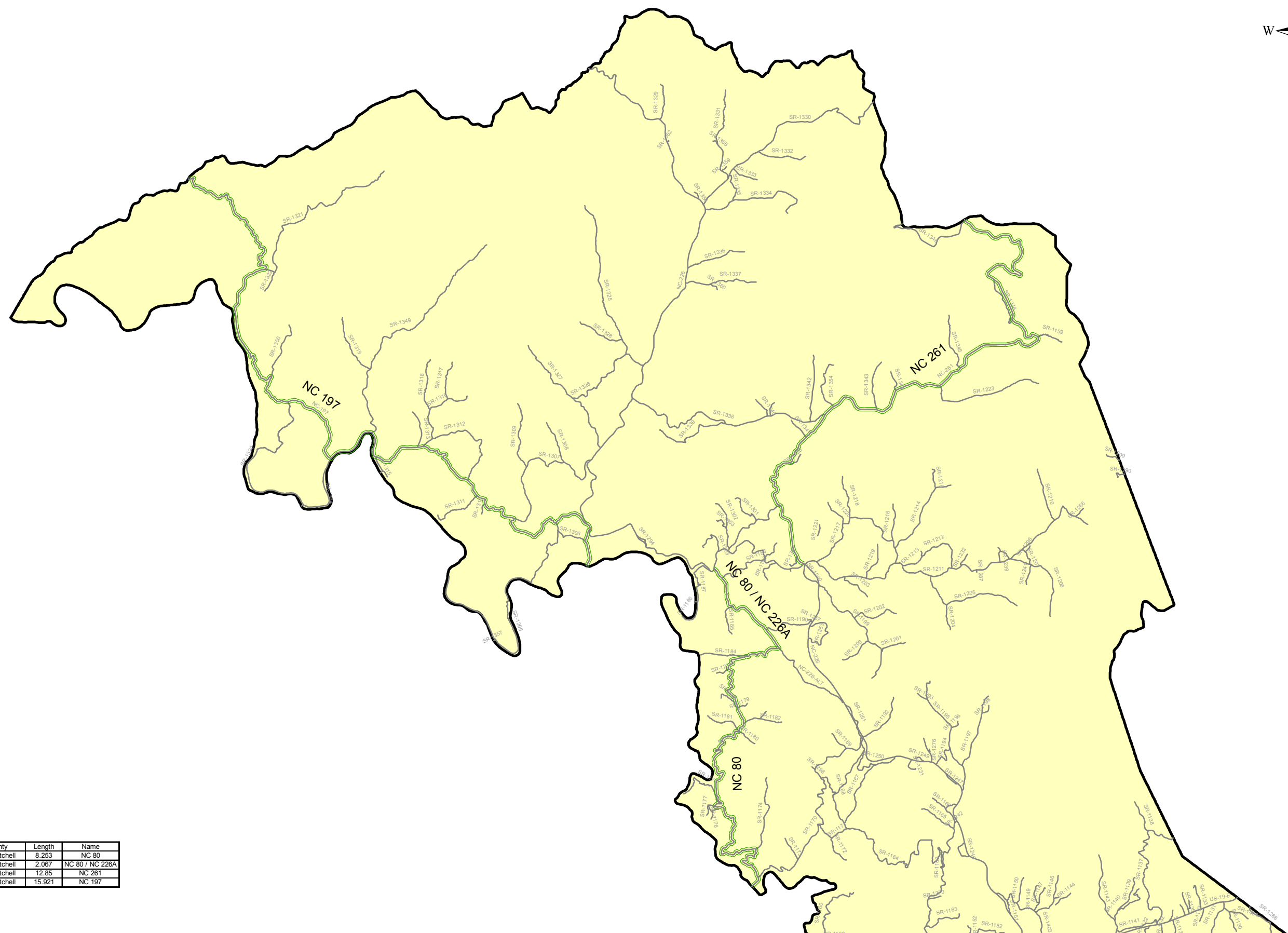

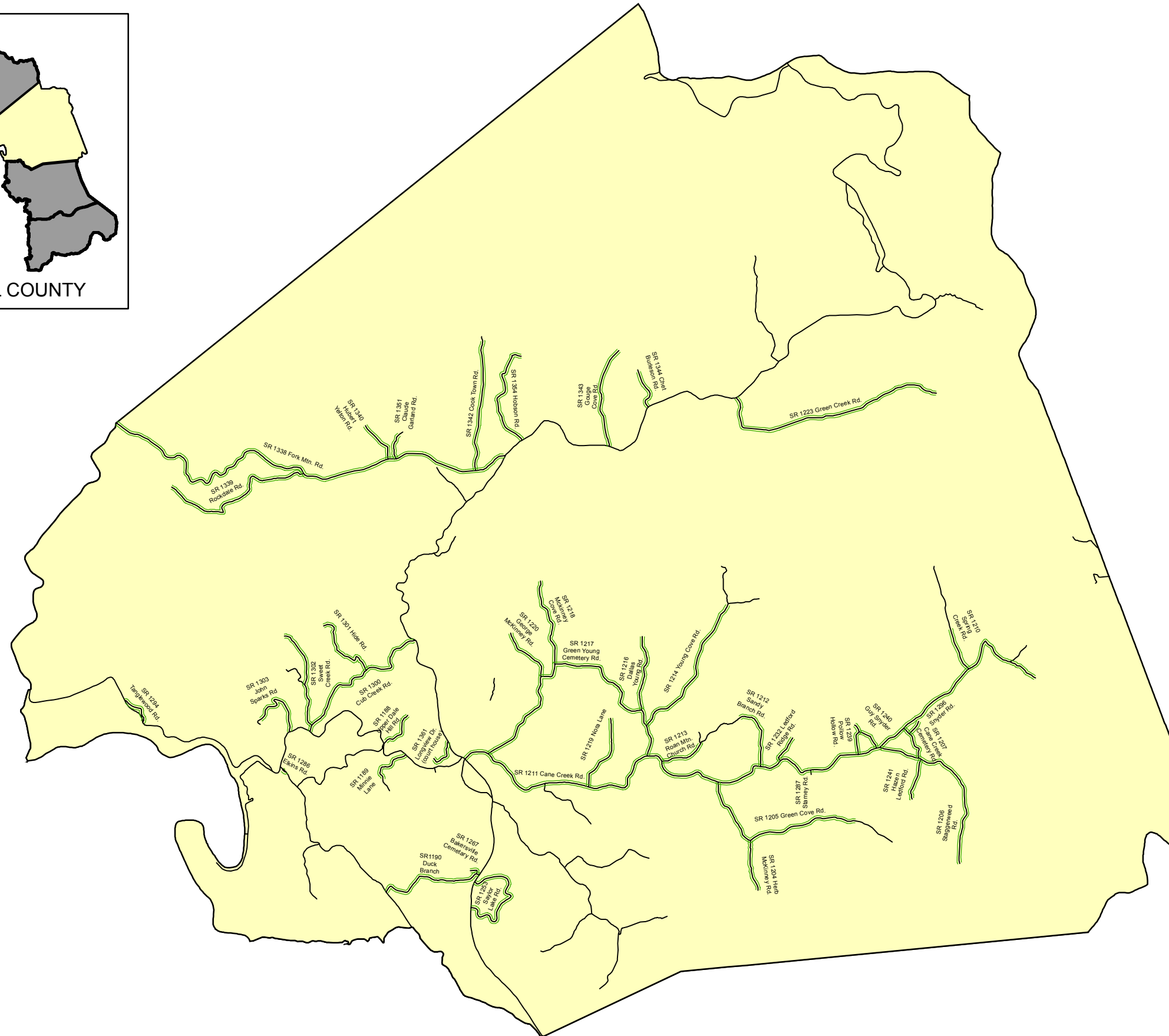
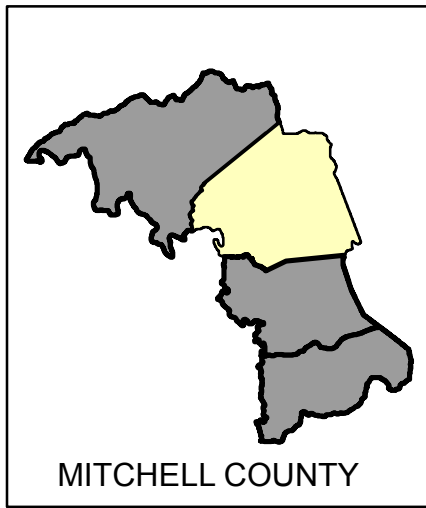


2016 Mitchell Long Arm Contract Primary



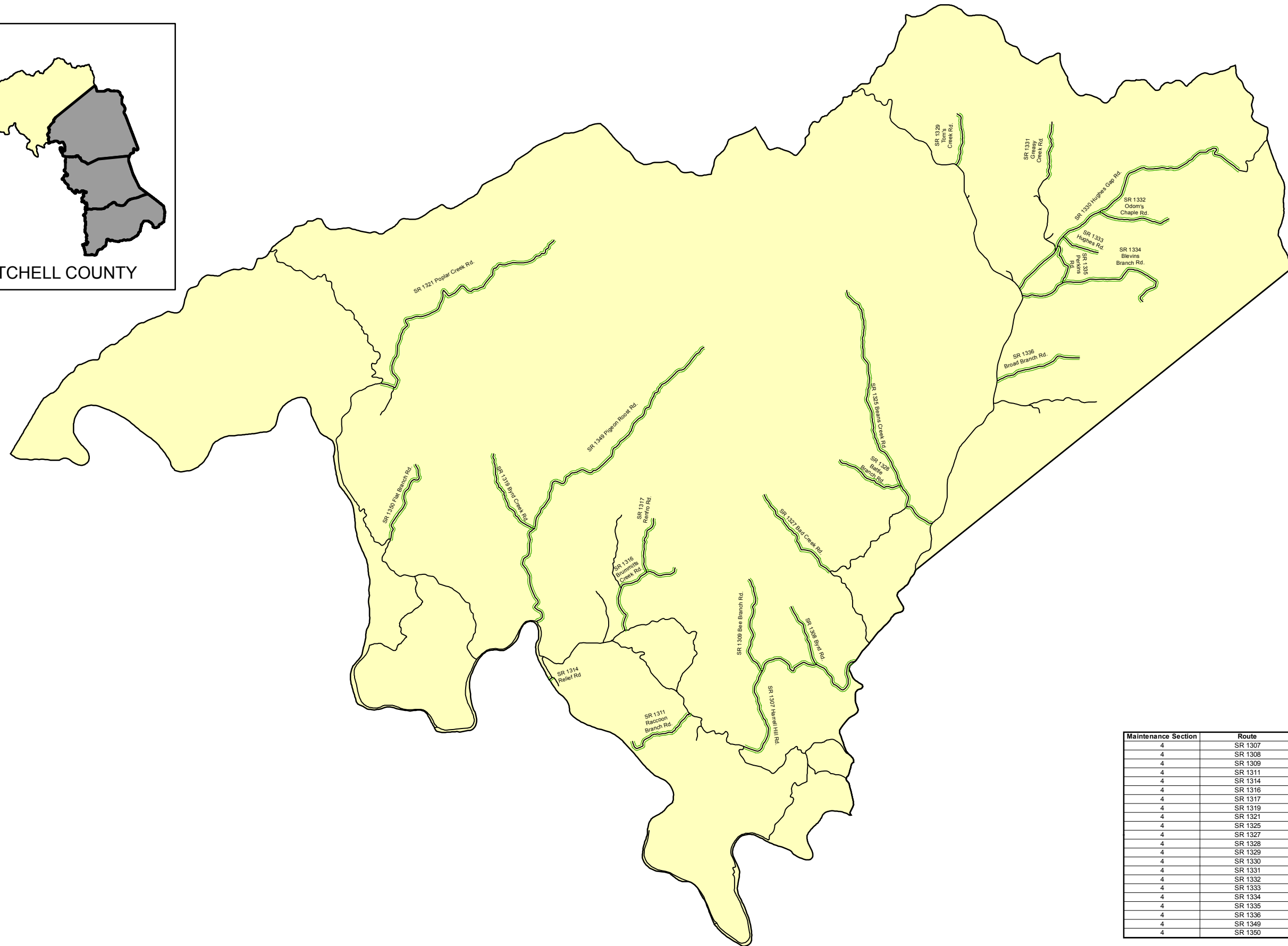

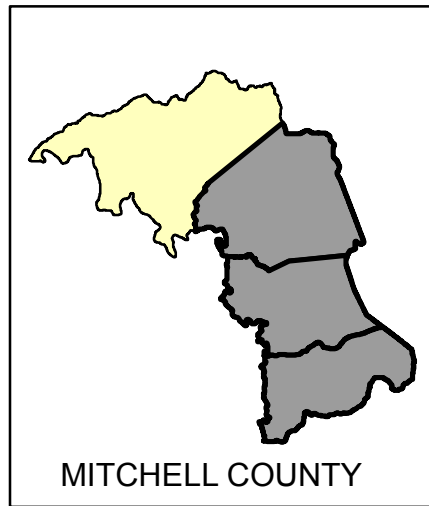
Maintenance Section	Route	County	Length	Name
2	NC 80	061-Mitchell	8.253	NC 80
3	NC 80 / NC 226A	061-Mitchell	2.067	NC 80 / NC 226A
3	NC 261	061-Mitchell	12.85	NC 261
4	NC 197	061-Mitchell	15.921	NC 197

2016 Mitchell Long Arm Contract Section 3



Maintenance Section	Route	County	Length	Name
3	SR 1188	061-Mitchell	0.353	Upper Dale Hill Rd.
3	SR 1189	061-Mitchell	0.385	Minnie Lane
3	SR1190	061-Mitchell	0.980	Duck Branch
3	SR 1204	061-Mitchell	0.460	Herb McKinney Rd.
3	SR 1205	061-Mitchell	1.640	Green Cove Rd.
3	SR 1206	061-Mitchell	1.590	Staggerweed Rd.
3	SR 1207	061-Mitchell	0.330	Cane Creek Cemetery Rd.
3	SR 1210	061-Mitchell	0.401	Spring Creek Rd.
3	SR 1211	061-Mitchell	6.381	Cane Creek Rd.
3	SR 1212	061-Mitchell	0.590	Sandy Branch Rd.
3	SR 1213	061-Mitchell	0.415	Roan Mtn. Church Rd.
3	SR 1214	061-Mitchell	1.379	Young Cove Rd.
3	SR 1216	061-Mitchell	0.694	Dallas Young Rd.
3	SR 1217	061-Mitchell	2.619	Green Young Cemetery Rd.
3	SR 1218	061-Mitchell	0.800	McKinney Cove Rd.
3	SR 1219	061-Mitchell	0.711	Nora Lane
3	SR 1220	061-Mitchell	0.520	George McKinney Rd.
3	SR 1223	061-Mitchell	2.131	Green Creek Rd.
3	SR 1232	061-Mitchell	0.260	Ledford Ridge Rd.
3	SR 1239	061-Mitchell	0.300	Pollow Hollow Rd.
3	SR 1240	061-Mitchell	0.230	Guy Snyder Rd.
3	SR 1241	061-Mitchell	0.380	Hazen Ledford Rd.
3	SR 1253	061-Mitchell	1.120	Saylor Lake Rd.
3	SR 1267	061-Mitchell	0.090	Bakersville Cemetery Rd.
3	SR 1286	061-Mitchell	0.040	Elkins Rd.
3	SR 1287	061-Mitchell	0.010	Stamey Rd.
3	SR 1294	061-Mitchell	0.290	Tanglewood Rd.
3	SR 1296	061-Mitchell	0.140	Snyder Rd.
3	SR 1300	061-Mitchell	1.449	Cub Creek Rd.
3	SR 1301	061-Mitchell	0.710	Hide Rd.
3	SR 1302	061-Mitchell	0.920	Sweet Creek Rd.
3	SR 1303	061-Mitchell	0.650	John Sparks Rd
3	SR 1338	061-Mitchell	4.168	Fork Mtn. Rd.
3	SR 1339	061-Mitchell	1.520	Rockdale Rd.
3	SR 1340	061-Mitchell	0.391	Hubert Yelton Rd.
3	SR 1342	061-Mitchell	1.188	Cook Town Rd.
3	SR 1343	061-Mitchell	0.930	Gouge Cove Rd.
3	SR 1344	061-Mitchell	0.389	Chet Burleson Rd.
3	SR 1351	061-Mitchell	0.241	Claude Garland Rd.
3	SR 1354	061-Mitchell	1.020	Hobson Rd.
3	SR 1361	061-Mitchell	0.307	Longwew Dr. (court house)

2016 Mitchell Long Arm Contract Section 4



Maintenance Section	Route	County	Length	Name
4	SR 1307	061-Mitchell	3.105	Harrell Hill Rd.
4	SR 1308	061-Mitchell	0.810	Byrd Rd.
4	SR 1309	061-Mitchell	1.270	Bee Branch Rd.
4	SR 1311	061-Mitchell	0.990	Raccoon Branch Rd.
4	SR 1314	061-Mitchell	0.053	Relief Rd.
4	SR 1316	061-Mitchell	1.390	Brummitts Creek Rd.
4	SR 1317	061-Mitchell	0.730	Renfro Rd.
4	SR 1319	061-Mitchell	1.160	Byrd Creek Rd.
4	SR 1321	061-Mitchell	3.590	Poplar Creek Rd.
4	SR 1325	061-Mitchell	3.346	Beans Creek Rd.
4	SR 1327	061-Mitchell	1.350	Bad Creek Rd.
4	SR 1328	061-Mitchell	0.898	Battle Branch Rd.
4	SR 1329	061-Mitchell	0.680	Tom's Creek Rd.
4	SR 1330	061-Mitchell	3.693	Hughes Gap Rd.
4	SR 1331	061-Mitchell	0.723	Greasy Creek Rd.
4	SR 1332	061-Mitchell	0.906	Odom's Chaple Rd.
4	SR 1333	061-Mitchell	0.506	Hughes Rd.
4	SR 1334	061-Mitchell	2.204	Blevins Branch Rd.
4	SR 1335	061-Mitchell	0.505	Perkins Rd.
4	SR 1336	061-Mitchell	1.109	Broad Branch Rd.
4	SR 1349	061-Mitchell	4.761	Pigeon Roost Rd.
4	SR 1350	061-Mitchell	1.120	Flat Branch Rd.